Appendix 1 Civil Plans

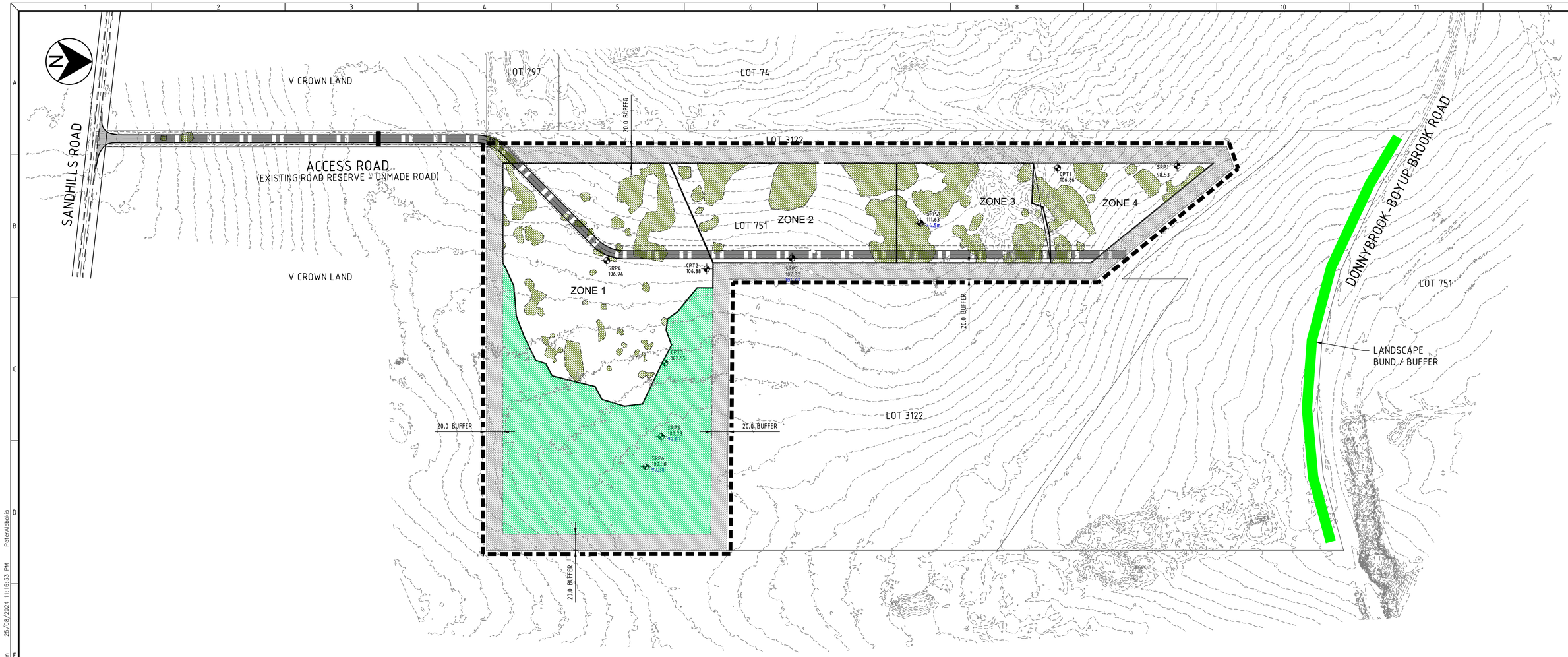

PLAN
SCALE 1:2500

NOTES

1. GENERAL
1.1. LEVELS ARE REDUCED FROM A.H.D.
1.2. THIS DRAWING SHALL BE READ IN CONJUNCTION WITH ALL DRAWINGS AND LICENCING CONDITIONS.
1.3. THE CONTRACTOR SHALL LIMIT THE MOVEMENT OF EQUIPMENT AND MANPOWER TO THE MINIMUM AREA NECESSARY AND PROTECT ALL VEGETATION ON SITE.
1.4. ALL DIMENSIONS ARE IN METRES UNLESS NOTED OTHERWISE.
1.5. THE CONTRACTOR SHALL LIAISE WITH ALL RELEVANT AUTHORITIES TO LOCATE ALL EXISTING SERVICES WITHIN THE CONTRACT AREA PRIOR TO THE COMMENCEMENT OF WORK. WHERE EXISTING AND PROPOSED WORKS INTERSECT, LEVELS ARE TO BE TAKEN AND SUPPLIED TO THE SUPERINTENDENT.
2. ROADWORKS
2.1. PAVEMENT WIDTH SHALL BE AS SHOWN ON THE DRAWING AND TO BE READ IN CONJUNCTION WITH TYPICAL CROSS SECTION AND DETAILS ON DRG. URB00766-SK012.
2.2. EXCESS SPOIL FROM EARTHWORKS SHALL BE PLACED ON SITES AS DIRECTED BY THE SUPERINTENDENT.
2.3. ALL ROAD VERGES SHALL BE SURFACED WITH 75mm OF TOPSOIL. IF REQUIRED, HYDROMULCHING WILL BE INSTRUCTED BY THE SUPERINTENDENT.
2.4. TO BE READ IN CONJUNCTION WITH TYPICAL CROSS SECTION DETAILS DRG. URB00766-SK012.
3. STORMWATER DRAIANGE
3.1. STORMWATER PIPE ALIGNMENT SHALL BE AS INDICATED ON THE PLANS AND TO BE VERIFIED ON SITE.
3.2. ALL STORMWATER PIPES ARE TO BE REINFORCED CONCRETE (CLASS '4') WITH PIPE CONNECTIONS TO BE CLOSED JOINTED WITH RUBBER RINGS U.N.O.
3.3. THE CONTRACTOR SHALL IMMEDIATELY REPORT ANY DISCREPANCY OR CLASH WITH OTHER SERVICES TO THE SUPERINTENDENT.
3.4. ROCK PITCHING IS REQUIRED FOR ALL DRAINAGE OUTLETS WITH MIN 2m x 2m MORTAR STONE PITCHING.

LEGEND

- DENOTES SITE SAND MINE BOUNDARY
- DENOTES PRIMARY SITE ACCESS ROAD
- DENOTES BUSH AREA TO BE CLEARED, SIGNIFICATE VEGETATION TO BE PROTECTED
- DENOTES BUSH AREA TO BE PROTECTED
- DENOTES 20m BUFFER ZONE
- SRP6 / 100.38 / 99.38 — DENOTES GEOTECHNICAL TEST PIT POINT REF#; DENOTES TEST PIT SURFACE RL; DENOTES TEST PIT GROUND WATER LEVEL
- DENOTES BUND AND LANDSCAPE BUFFER
- 104 — DENOTES EXISTING SURFACE LEVEL CONTOURS

0 50 100 150m
1:2500 (A1) 1:5000 (A3)

ISSUED FOR APPROVAL
NOT TO BE USED FOR CONSTRUCTION PURPOSES

REV No.	DATE	DRAFT BY	REVIEW	P.M. REVIEW	AMENDMENT DESCRIPTION
A	25/07/24	PA	PA	PA	ISSUED FOR APPROVAL

urbanise wa ENGINEERING SOLUTIONS
Perth
Westpoint Centre
207 / 396 Scarborough Beach Road
Osborne Park WA 6017
Margaret River
Wave Court
7 / 30 Fearn Ave
Margaret River WA 6285

CLIENT: DBCEC (WA) PTY LTD
PROJECT: LOT 751 DONNYBROOK - BOYUP BROOK ROAD, BEELERUP
TITLE: OVERALL SITE AND BUFFER PLAN

DRAFTER	DESIGNED	APPROVED PROJECT MANAGER	APPROVED PROJECT DIRECTOR
P.ALEBAKIS	P.ALEBAKIS	P.ALEBAKIS	P.ALEBAKIS
DATUM AHD	SCALE AS SHOWN	PROJECT No. URB0766	DRAWING No. SK001 REV A
GRID MGA 94	WAPC No. N/A		

C:\Users\PeterAlebakis\URBANISE WA PTY LTD\URB0766 - Lot 751 Donnybrook - Boyup Brook Road, Beelerup - General\Deliverables\DWG\URB0766-SK001 - Overall Site Plan 25/08/2024 11:16:33 PM PeterAlebakis

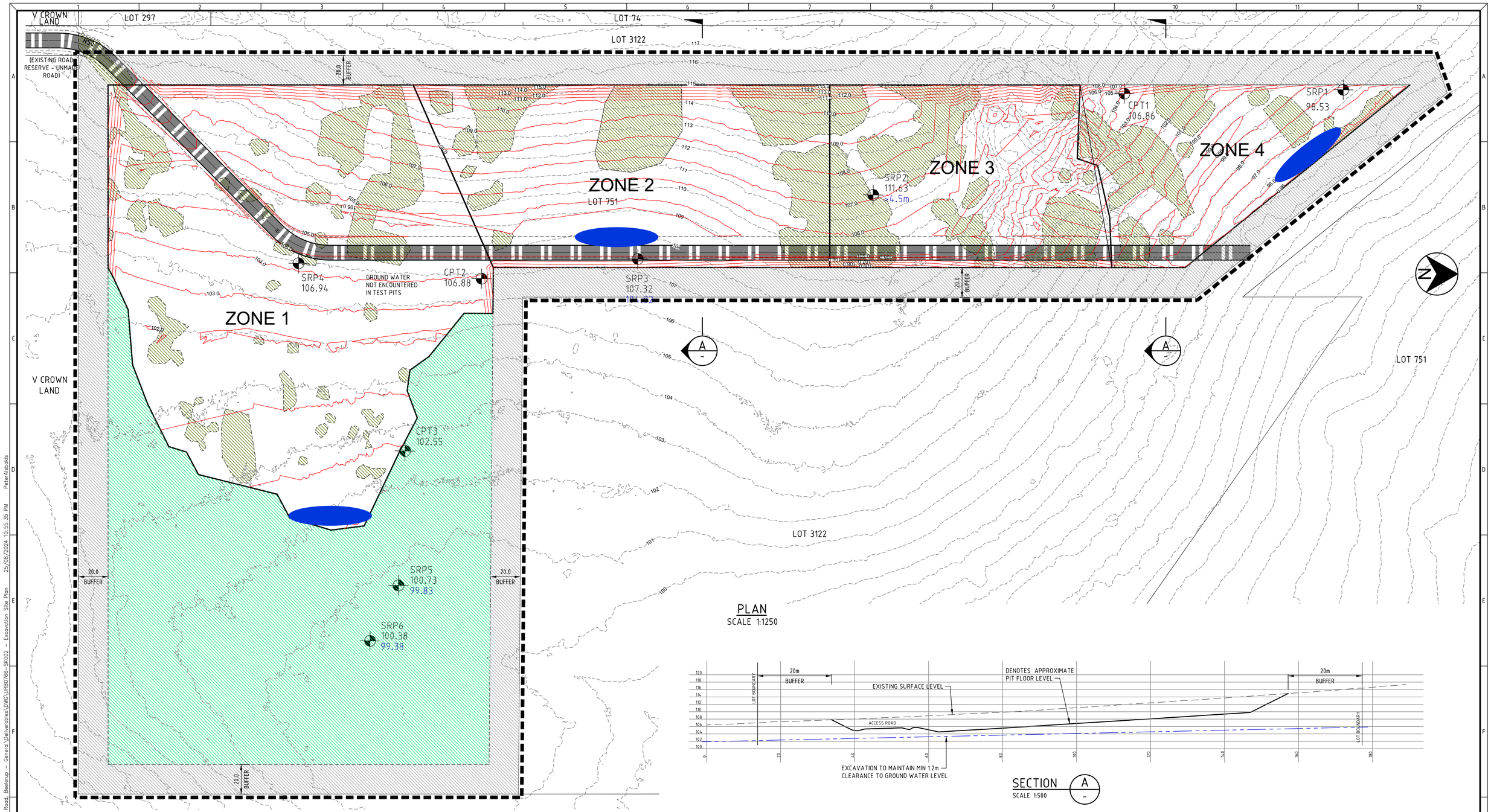

PLAN
SCALE 1:1250

SECTION A
SCALE 1:500

NOTES

1. GENERAL
1.1. LEVELS ARE REDUCED FROM A.H.D.
1.2. THIS DRAWING SHALL BE READ IN CONJUNCTION WITH ALL DRAWINGS AND LICENCING CONDITIONS.
1.3. THE CONTRACTOR SHALL LIMIT THE MOVEMENT OF EQUIPMENT AND MANPOWER TO THE MINIMUM AREA NECESSARY AND PROTECT ALL VEGETATION ON SITE.
1.4. ALL DIMENSIONS ARE IN METRES UNLESS NOTED OTHERWISE.
1.5. THE CONTRACTOR SHALL LIAISE WITH ALL RELEVANT AUTHORITIES TO LOCATE ALL EXISTING SERVICES WITHIN THE CONTRACT AREA PRIOR TO THE COMMENCEMENT OF WORK. WHERE EXISTING AND PROPOSED WORKS INTERSECT, LEVELS ARE TO BE TAKEN AND SUPPLIED TO THE SUPERINTENDENT.
2. ROADWORKS
2.1. PAVEMENT WIDTH SHALL BE AS SHOWN ON THE DRAWING AND TO BE READ IN CONJUNCTION WITH TYPICAL CROSS SECTION AND DETAILS ON DRG. URB00766-SK012.
2.2. EXCESS SPOIL FROM EARTHWORKS SHALL BE PLACED ON SITES AS DIRECTED BY THE SUPERINTENDENT.
2.3. ALL ROAD VERGES SHALL BE SURFACED WITH 75mm OF TOPSOIL. IF REQUIRED, HYDROMULCHING WILL BE INSTRUCTED BY THE SUPERINTENDENT.
2.4. TO BE READ IN CONJUNCTION WITH TYPICAL CROSS SECTION DETAILS DRG. URB00766-SK012.
3. STORMWATER DRAIANGE
3.1. STORMWATER PIPE ALIGNMENT SHALL BE AS INDICATED ON THE PLANS AND TO BE VERIFIED ON SITE.
3.2. ALL STORMWATER PIPES ARE TO BE REINFORCED CONCRETE (CLASS '4') WITH PIPE CONNECTIONS TO BE CLOSED JOINTED WITH RUBBER RINGS U.N.O.
3.3. THE CONTRACTOR SHALL IMMEDIATELY REPORT ANY DISCREPANCY OR CLASH WITH OTHER SERVICES TO THE SUPERINTENDENT.
3.4. ROCK PITCHING IS REQUIRED FOR ALL DRAINAGE OUTLETS WITH MIN 2m x 2m MORTAR STONE PITCHING.

LEGEND

- DENOTES SITE SAND MINE BOUNDARY
- DENOTES PRIMARY SITE ACCESS ROAD
- DENOTES BUSH AREA TO BE CLEARED, SIGNIFICATE VEGETATION TO BE PROTECTED
- DENOTES BUSH AREA TO BE PROTECTED
- DENOTES 20m BUFFER ZONE
- SRP6 — DENOTES GEOTECHNICAL TEST PIT POINT REF#
- 100.38 — DENOTES TEST PIT SURFACE RL
- 99.38 — DENOTES TEST PIT GROUND WATER LEVEL NO VALUE INDICATE GROUND WATER NOT ENCOUNTERED
- 107.0 — DENOTES APPROXIMATE PIT FLOOR CONTOUR
- 104 — DENOTES EXISTING SURFACE LEVEL CONTOURS
- DENOTES STORMWATER DETENTION / SILT TRAP BASIN

LEGEND

0 25 50 75m
1:1250 (A1) 1:2500 (A3)

ISSUED FOR APPROVAL
NOT TO BE USED FOR CONSTRUCTION PURPOSES

REV No.	DATE	DRAFT BY	REVIEW	P.M. REVIEW	AMENDMENT DESCRIPTION
A	05/07/24	PA	PA	PA	ISSUED FOR APPROVAL

urbanise wa ENGINEERING SOLUTIONS
Perth
Westpoint Centre
207 / 396 Scarborough Beach Road
Osborne Park WA 6017
Margaret River
Wave Court
7 / 30 Fearn Ave
Margaret River WA 6285

CLIENT: DBCEC (WA) PTY LTD

PROJECT: LOT 751 DONNYBROOK - BOYUP BROOK ROAD, BEELERUP

TITLE: EXCAVATION SITE PLAN

DRAFTER	DESIGNED	APPROVED PROJECT MANAGER	APPROVED PROJECT DIRECTOR
P.ALEBAKIS	P.ALEBAKIS	P.ALEBAKIS	P.ALEBAKIS

DATUM AHD	SCALE AS SHOWN	PROJECT No. URB0766	DRAWING No. SK002	REV A
GRID MGA 94	WAPC No. N/A			

C:\Users\PeterAlebakis\URBANISE WA PTY LTD\URB0766 - Lot 751 Donnybrook - Boyup Brook Road, Beelerup - General\Deliverables\DWG\URB0766-SK002 - Excavation Site Plan 25/08/2024 10:55:35 PM PeterAlebakis

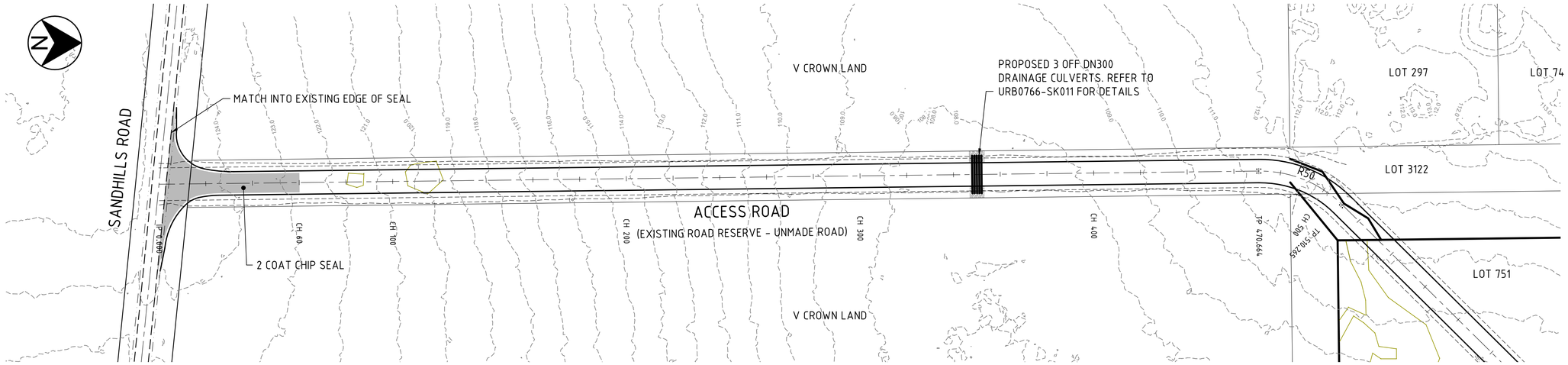

PLAN

SCALE 1:1000

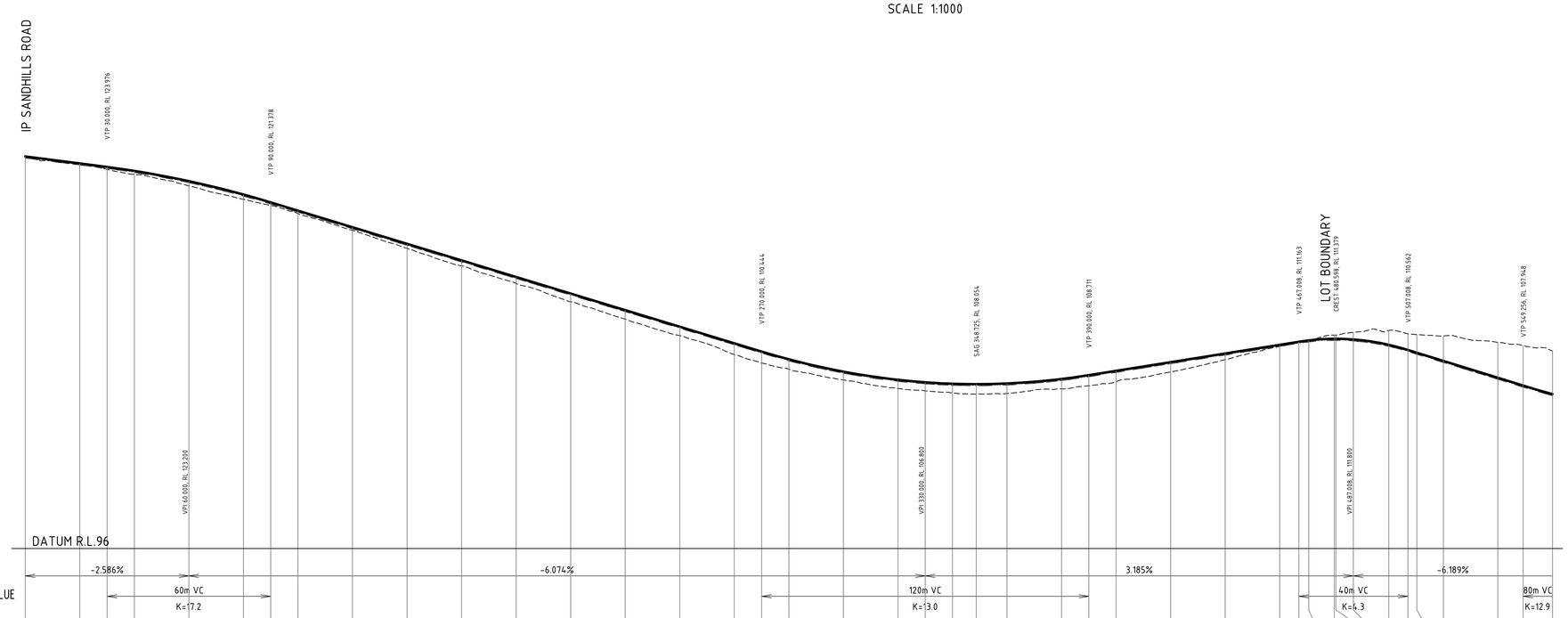

| | | |

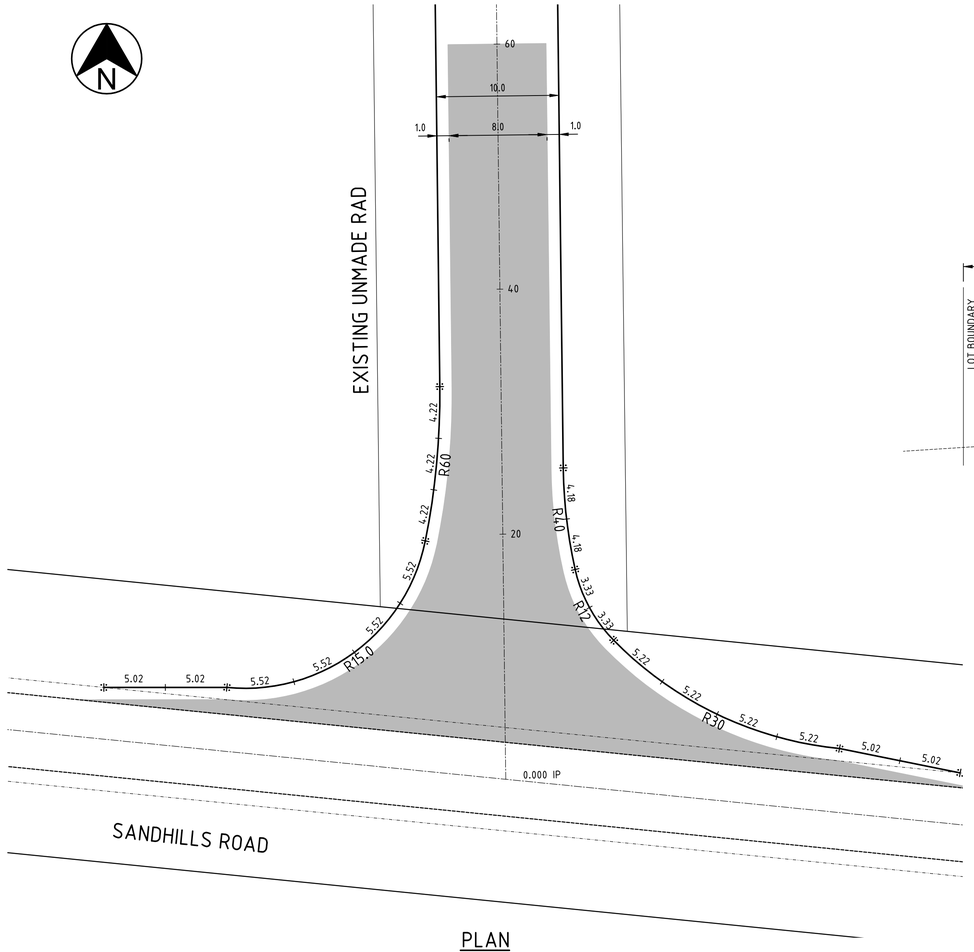

PLAN
SCALE 1:250

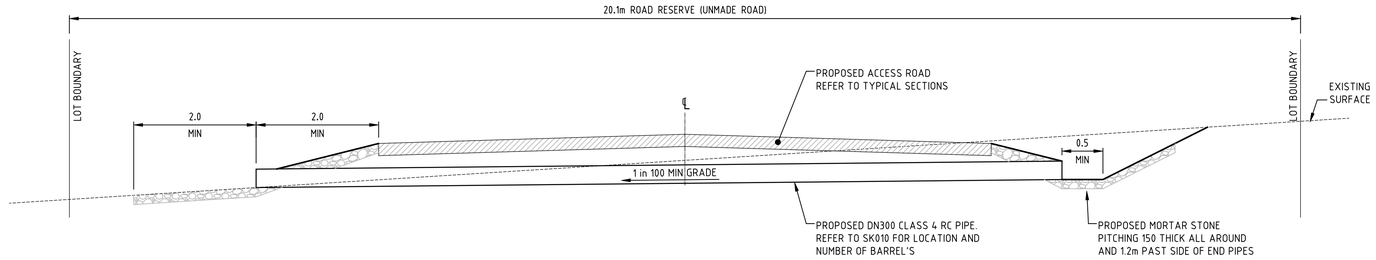

TYPICAL STORMWATER DRAINAGE CULVERT
SCALE 1:50

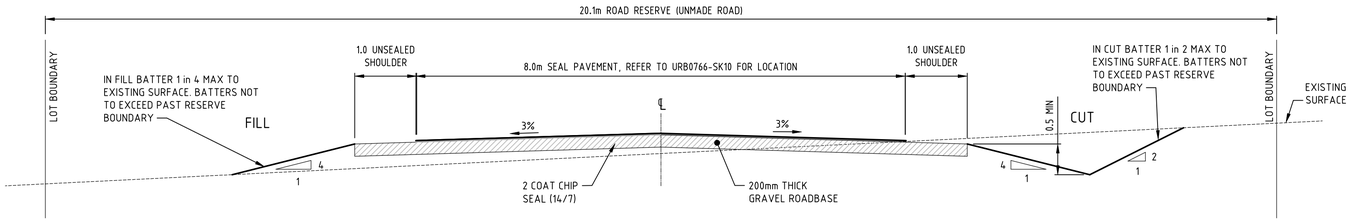

TYPICAL ACCESS ROAD SEALED
SCALE 1:50

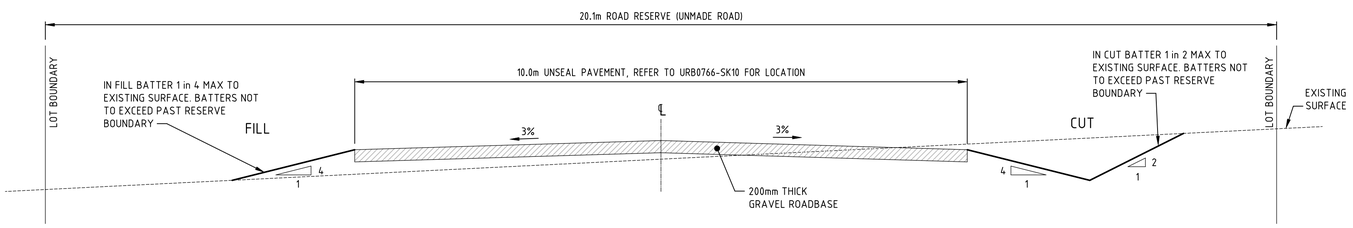

TYPICAL ACCESS ROAD UNSEALED
SCALE 1:50

0 5 10 15m
1:250 (A1) 1:500 (A3)

ISSUED FOR APPROVAL
NOT TO BE USED FOR CONSTRUCTION PURPOSES

REV No.	DATE	DRAFT BY	REVIEW	P.M. REVIEW	AMENDMENT DESCRIPTION
A	14/05/24	PA	PA	PA	ISSUED FOR APPROVAL

urbanise wa ENGINEERING SOLUTIONS
Perth
Westpoint Centre
207 / 396 Scarborough Beach Road
Osborne Park WA 6017
Margaret River
Wave Court
7 / 30 Fearn Ave
Margaret River WA 6285

CLIENT
DBCEC (WA) PTY LTD

PROJECT
LOT 751 DONNYBROOK - BOYUP BROOK ROAD, BEELERUP

TITLE
ACCESS ROAD & DRAINAGE DETAILS

DRAFTER	DESIGNED	APPROVED PROJECT MANAGER	APPROVED PROJECT DIRECTOR
P.ALEBAKIS	P.ALEBAKIS	P.ALEBAKIS	P.ALEBAKIS

DATUM AHD	SCALE AS SHOWN	PROJECT No.	DRAWING No.	REV
GRID MGA 94	WAPC No. N/A	URB0766	SK012	A

C:\Users\PeterAlebakis\URBANISE WA PTY LTD\URB0766 - Lot 751 Donnybrook - Boyup Brook Road, Beelerup - General\Deliverables\DWG\URB0766-SK011 - Access Road Details 14/05/2024 11:54:10 PM PeterAlebakis

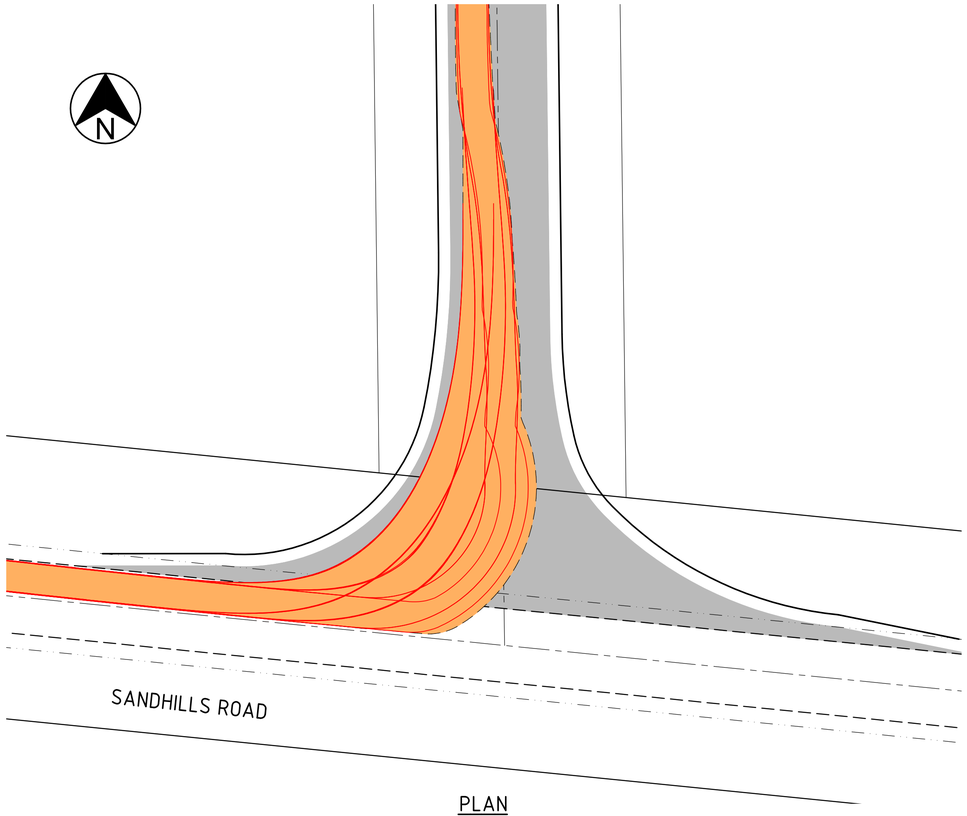

PLAN
SCALE 1:250

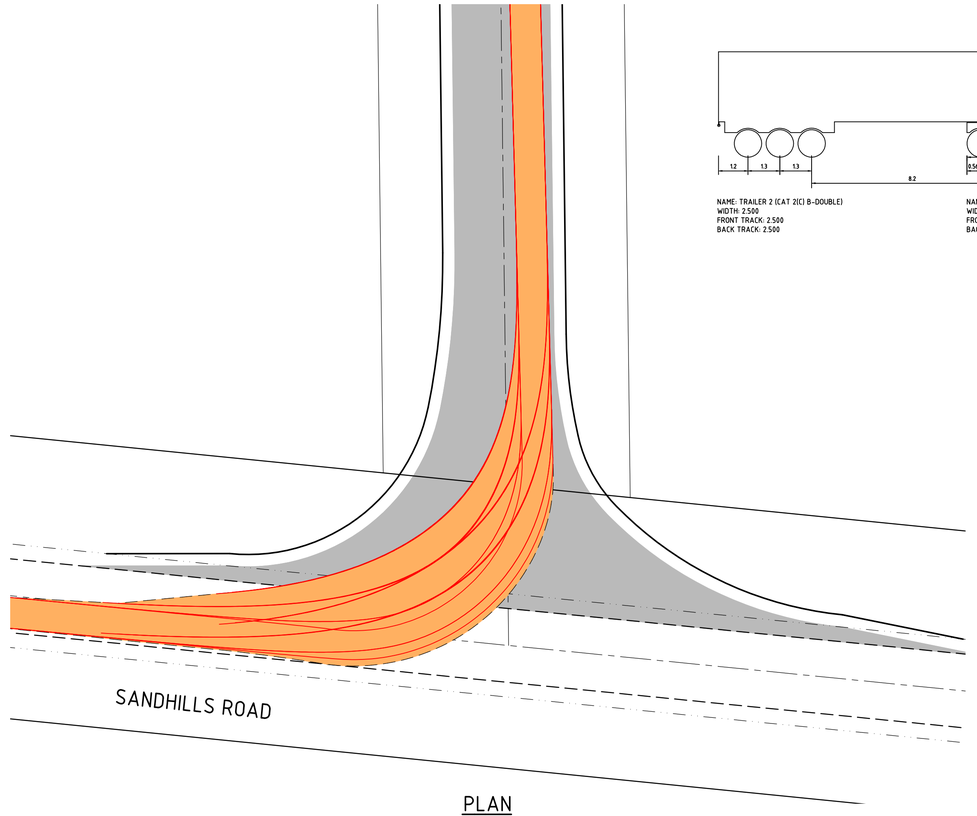

PLAN
SCALE 1:250

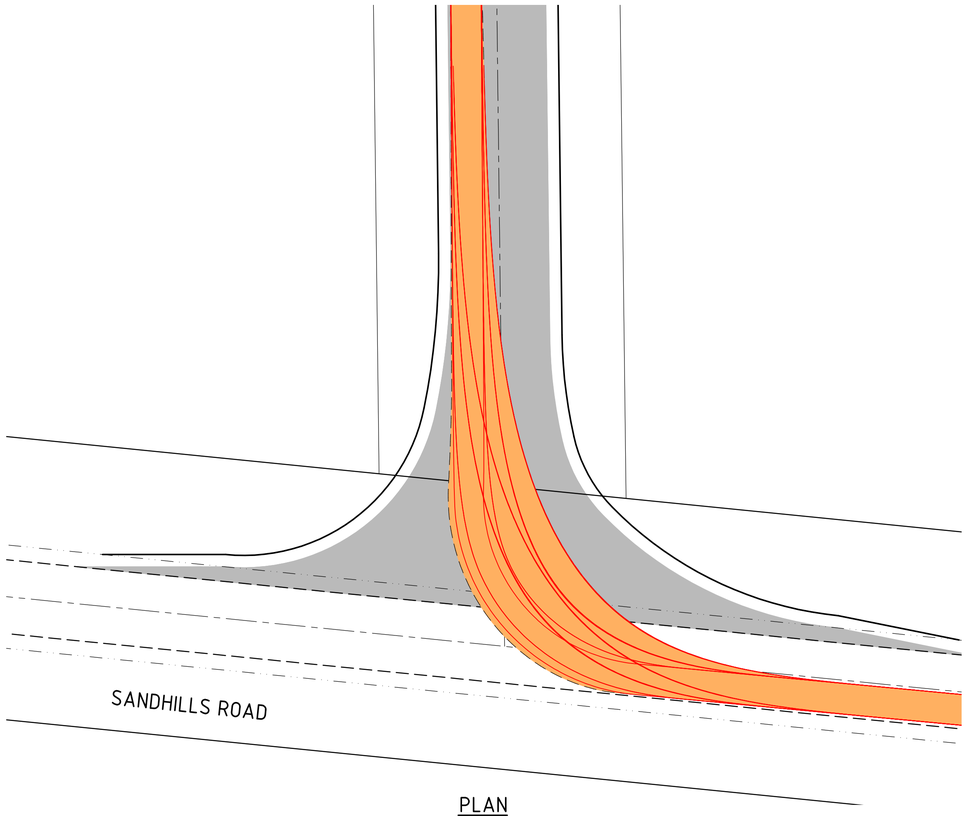

PLAN
SCALE 1:250

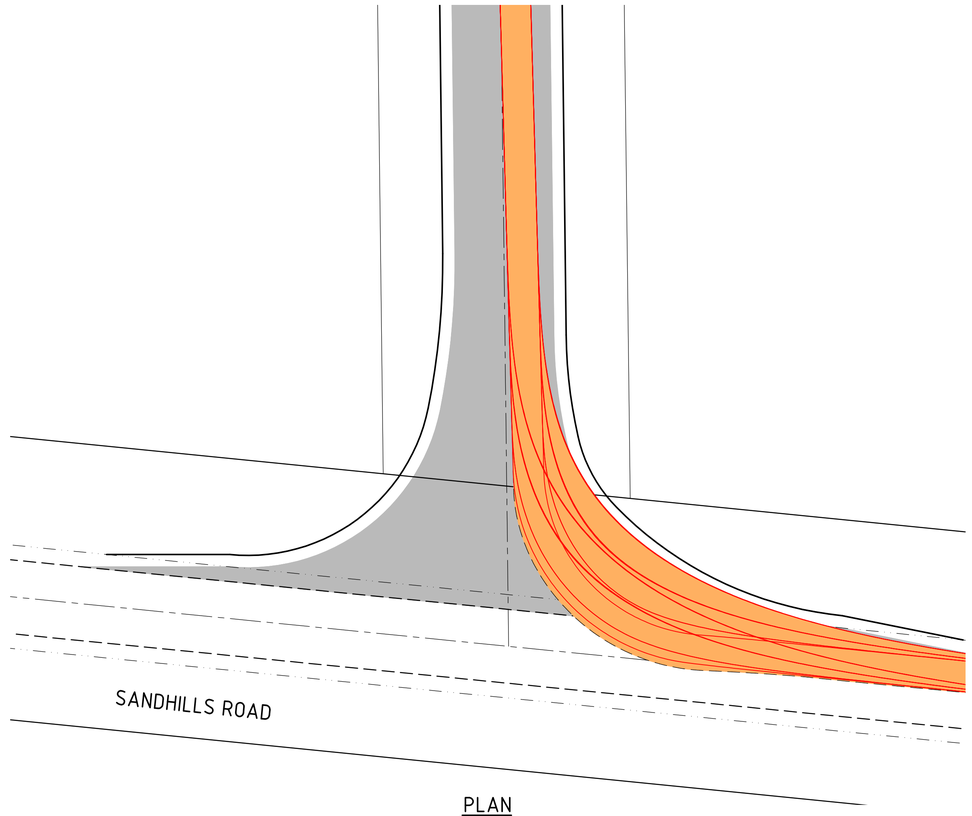

PLAN
SCALE 1:250

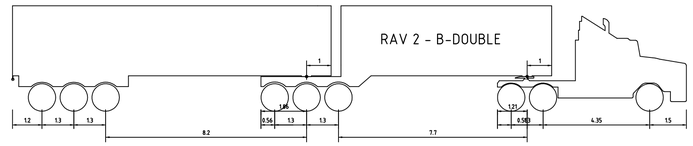

NAME: TRAILER 2 (CAT 2(C) B-DOUBLE)
WIDTH: 2.500
FRONT TRACK: 2.500
BACK TRACK: 2.500

NAME: TRAILER 1 (CAT 2(C) B-DOUBLE)
WIDTH: 2.500
FRONT TRACK: 2.500
BACK TRACK: 2.500

VEHICLE LIBRARY: AUSTRALIA_MRWA_RAV
NAME: CAT 2(C) B-DOUBLE
WIDTH: 2.500
FRONT TRACK: 2.500
BACK TRACK: 2.500
TOTAL VEHICLE LENGTH: 27.500
AVERAGE STEERING ANGLE: 26.100°
TURN TIME (SEC): 4.0
TURNING CIRCLE (CURB TO CURB): 25.000
TURNING CIRCLE (WALL TO WALL): 26.344

0 5 10 15m
1:250 (A1) 1:500 (A3)

ISSUED FOR APPROVAL
NOT TO BE USED FOR CONSTRUCTION PURPOSES

REV No.	DATE	DRAFT BY	REVIEW	P.M. REVIEW	AMENDMENT DESCRIPTION
A	14/05/24	PA	PA	PA	ISSUED FOR APPROVAL

urbanise wa ENGINEERING SOLUTIONS

Perth
Westpoint Centre
207 / 396 Scarborough Beach Road
Osborne Park WA 6017

Margaret River
Wave Court
7 / 30 Fearn Ave
Margaret River WA 6285

CLIENT
DBCEC (WA) PTY LTD

PROJECT
LOT 751 DONNYBROOK - BOYUP BROOK ROAD, BEELERUP

TITLE
VEHICLE TURNING MOVEMENT PLAN

DRAFTER	DESIGNED	APPROVED PROJECT MANAGER	APPROVED PROJECT DIRECTOR
P.ALEBAKIS	P.ALEBAKIS	P.ALEBAKIS	P.ALEBAKIS

DATUM AHD	SCALE AS SHOWN	PROJECT No.	DRAWING No.	REV
GRID MGA 94	WAPC No. N/A	URB0766	SK012	A

C:\Users\PeterAlebakis\URBANISE WA PTY LTD\URB0766 - Lot 751 Donnybrook - Boyup Brook Road, Beelerup - General\Deliverables\DWG\URB0766-SK012 - Vehicle Turning Movements 14/05/2024 11:53:53 PM PeterAlebakis

Centreline Data
X = 394630.767
Y = 6284123.935
Z = 120.770

DATUM RL 119.500

DESIGN	120.619	120.120	120.620	120.650	120.770	120.650	120.620	120.120	120.888	
SURVEY	120.619	120.604	120.707	120.726	120.552	120.583	120.699	120.867	120.888	
OFFSET	-7.997	-7.000	-5.000	-4.000	0.000	4.000	5.000	7.000	8.536	

CHAINAGE 100

Centreline Data
X = 394631.007
Y = 6284103.937
Z = 121.956

DATUM RL 120.500

DESIGN	121.632	121.306	121.806	121.836	121.956	121.836	121.806	121.306	122.021	
SURVEY	121.632	121.638	121.661	121.670	121.610	121.748	121.878	121.965	122.021	
OFFSET	-7.653	-7.000	-5.000	-4.000	0.000	4.000	5.000	7.000	8.430	

CHAINAGE 80

Centreline Data
X = 394631.246
Y = 6284083.938
Z = 122.938

DATUM RL 121.500

DESIGN	122.652	122.288	122.788	122.818	122.938	122.818	122.788	122.288	122.836	
SURVEY	122.652	122.655	122.655	122.643	122.592	122.662	122.749	122.833	122.836	
OFFSET	-7.728	-7.000	-5.000	-4.000	0.000	4.000	5.000	7.000	8.095	

CHAINAGE 60

Centreline Data
X = 394631.486
Y = 6284063.940
Z = 123.688

DATUM RL 122.500

DESIGN	123.578	123.038	123.538	123.568	123.688	123.568	123.538	123.038	123.948	
SURVEY	123.578	123.600	123.567	123.471	123.431	123.660	123.721	123.842	123.948	
OFFSET	-8.080	-7.000	-5.000	-4.000	0.000	4.000	5.000	7.000	8.819	

CHAINAGE 40

Centreline Data
X = 394631.725
Y = 6284043.941
Z = 124.234

DATUM RL 123.000

DESIGN	124.281	123.584	124.084	124.114	124.234	124.114	124.084	123.584	124.392	
SURVEY	124.281	124.281	124.330	124.282	124.183	124.341	124.365	124.371	124.392	
OFFSET	-8.392	-7.000	-5.000	-4.000	0.000	4.000	5.000	7.000	8.615	

CHAINAGE 20

Centreline Data
X = 394631.964
Y = 6284023.943
Z = 124.751

DATUM RL 123.500

DESIGN	124.755	124.101	124.601	124.631	124.751	124.631	124.601	124.101	124.727	
SURVEY	124.755	124.752	124.751	124.742	124.751	124.731	124.724	124.726	124.727	
OFFSET	-8.307	-7.000	-5.000	-4.000	0.000	4.000	5.000	7.000	8.252	

CHAINAGE 0

Centreline Data
X = 394629.330
Y = 6284243.927
Z = 113.481

DATUM RL 112.000

DESIGN	112.901	112.831	113.331	113.361	113.481	113.361	113.331	112.831	113.034	
SURVEY	112.901	112.908	112.911	112.974	112.821	113.070	113.126	113.052	113.034	
OFFSET	-7.140	-7.000	-5.000	-4.000	0.000	4.000	5.000	7.000	7.404	

CHAINAGE 220

Centreline Data
X = 394629.570
Y = 6284223.928
Z = 114.696



DATUM RL 113.500

DESIGN	114.250	114.046	114.546	114.576	114.696	114.576	114.546	114.046	114.521	
SURVEY	114.250	114.266	114.294	114.276	114.100	114.303	114.414	114.511	114.521	
OFFSET	-7.407	-7.000	-5.000	-4.000	0.000	4.000	5.000	7.000	7.949	

CHAINAGE 200

Centreline Data
X = 394629.809
Y = 6284203.930
Z = 115.911

DATUM RL 114.500

DESIGN	115.608	115.261	115.761	115.791	115.911	115.791	115.761	115.261	115.743	
SURVEY	115.608	115.607	115.473	115.436	115.438	115.615	115.825	115.802	115.743	
OFFSET	-7.694	-7.000	-5.000	-4.000	0.000	4.000	5.000	7.000	7.964	

CHAINAGE 180

Centreline Data
X = 394630.049
Y = 6284183.931
Z = 117.126

DATUM RL 115.500

DESIGN	116.814	116.476	116.976	117.006	117.126	117.006	116.976	116.476	117.121	
SURVEY	116.814	116.813	116.924	116.827	116.726	116.885	116.951	117.054	117.121	
OFFSET	-7.675	-7.000	-5.000	-4.000	0.000	4.000	5.000	7.000	8.290	

CHAINAGE 160

Centreline Data
X = 394630.288
Y = 6284163.932
Z = 118.341

DATUM RL 117.000

DESIGN	118.080	117.691	118.191	118.221	118.341	118.221	118.191	117.691	118.363	
SURVEY	118.080	118.082	118.117	118.064	118.008	118.229	118.288	118.314	118.363	
OFFSET	-7.778	-7.000	-5.000	-4.000	0.000	4.000	5.000	7.000	8.345	

CHAINAGE 140

Centreline Data
X = 394630.528
Y = 6284143.934
Z = 119.556

DATUM RL 118.000

DESIGN	119.311	118.906	119.406	119.436	119.556	119.436	119.406	118.906	119.838	
SURVEY	119.311	119.329	119.358	119.371	119.330	119.465	119.590	119.826	119.838	
OFFSET	-7.811	-7.000	-5.000	-4.000	0.000	4.000	5.000	7.000	8.866	

CHAINAGE 120

Centreline Data
X = 394627.894
Y = 6284363.918
Z = 108.083

DATUM RL 106.500

DESIGN	107.684	107.433	107.933	107.963	108.083	107.963	107.933	107.433	107.253	
SURVEY	107.684	107.684	107.691	107.647	107.414	107.334	107.284	107.264	107.253	
OFFSET	-7.502	-7.000	-5.000	-4.000	0.000	4.000	5.000	7.000	7.541	

CHAINAGE 340

Centreline Data
X = 394628.133
Y = 6284343.920
Z = 108.372

DATUM RL 107.000

DESIGN	107.936	107.722	108.222	108.252	108.372	108.252	108.222	107.722	107.911	
SURVEY	107.936	107.929	107.902	107.831	107.736	107.707	107.784	107.948	107.911	
OFFSET	-7.428	-7.000	-5.000	-4.000	0.000	4.000	5.000	7.000	7.379	

CHAINAGE 320

Centreline Data
X = 394628.373
Y = 6284323.921
Z = 108.969

DATUM RL 107.500

DESIGN	108.792	108.319	108.819	108.849	108.969	108.849	108.819	108.319	108.582	
SURVEY	108.792	108.753	108.709	108.582	108.365	108.323	108.495	108.617	108.582	
OFFSET	-7.945	-7.000	-5.000	-4.000	0.000	4.000	5.000	7.000	7.526	

CHAINAGE 300

Centreline Data
X = 394628.612
Y = 6284303.922
Z = 109.876

DATUM RL 108.500

DESIGN	109.367	109.226	109.726	109.756	109.876	109.756	109.726	109.226	109.271	
SURVEY	109.367	109.358	109.307	109.262	109.152	109.214	109.232	109.269	109.271	
OFFSET	-7.283	-7.000	-5.000	-4.000	0.000	4.000	5.000	7.000	7.090	

CHAINAGE 280

Centreline Data
X = 394628.851
Y = 6284283.924
Z = 111.052

DATUM RL 109.500

DESIGN	110.501	110.402	110.902	110.932	111.052	110.932	110.902	110.402	110.333	
SURVEY	110.501	110.492	110.445	110.459	110.232	110.162	110.248	110.324	110.333	
OFFSET	-7.199	-7.000	-5.000	-4.000	0.000	4.000	5.000	7.000	7.206	

CHAINAGE 260

Centreline Data
X = 394629.091
Y = 6284263.925
Z = 112.267

DATUM RL 111.000

DESIGN	111.731	111.617	112.117	112.147	112.267	112.147	112.117	111.617	111.770	
SURVEY	111.731	111.748	111.740	111.685	111.617	111.667	111.783	111.776	111.770	
OFFSET	-7.230	-7.000	-5.000	-4.000	0.000	4.000	5.000	7.000	7.307	

CHAINAGE 240

Centreline Data
X = 394626.457
Y = 6284483.910
Z = 110.940

DATUM RL 109.500

DESIGN	111.210	110.290	110.790	110.820	110.940	110.820	110.790	110.290	110.729	
SURVEY	111.210	111.111	110.872	110.833	110.822	110.888	110.889	110.703	110.729	
OFFSET	-8.841	-7.000	-5.000	-4.000	0.000	4.000	5.000	7.000	7.879	

CHAINAGE 460

Centreline Data
X = 394626.696
Y = 6284463.911
Z = 110.303



DATUM RL 109.000

DESIGN	110.257	109.653	110.153	110.183	110.303	110.183	110.153	109.653	110.002	
SURVEY	110.257	110.204	110.214	110.072	109.860	109.926	110.035	110.051	110.002	
OFFSET	-8.208	-7.000	-5.000	-4.000	0.000	4.000	5.000	7.000	7.698	

CHAINAGE 440

Centreline Data
X = 394626.936
Y = 6284443.912
Z = 109.666

DATUM RL 108.000

DESIGN	109.100	109.016	109.546	109.666	109.546	109.516	109.016	108.845		
SURVEY	109.100	109.096	109.035	108.994	108.952	108.906	108.838	108.841	108.845	
OFFSET	-7.167	-7.000	-5.000	-4.000	0.000	4.000	5.000	7.000	7.513	

CHAINAGE 420

Centreline Data
X = 394627.175
Y = 6284423.914
Z = 109.029

DATUM RL 107.500

DESIGN	108.324	108.379	108.879	108.909	109.029	108.909	108.879	108.379	108.224	
SURVEY	108.324	108.323	108.299	108.308	108.230	108.184	108.190	108.231	108.224	
OFFSET	-7.165	-7.000	-5.000	-4.000	0.000	4.000	5.000	7.000	7.466	

CHAINAGE 400

Centreline Data
X = 394627.415
Y = 6284403.915
Z = 108.431

DATUM RL 107.000

DESIGN	107.856	107.781	108.281	108.311	108.431	108.311	108.281	107.781	107.769	
SURVEY	107.856	107.852	107.812	107.756	107.700	107.591	107.672	107.772	107.769	
OFFSET	-7.151	-7.000	-5.000	-4.000	0.000	4.000	5.000	7.000	7.034	

CHAINAGE 380

Centreline Data
X = 394627.654
Y = 6284383.917
Z = 108.103

DATUM RL 106.500

DESIGN	107.834	107.453	107.953	107.983	108.103	107.983	107.953	107.453	107.641	
SURVEY	107.834	107.809	107.552	107.373	107.375	107.394	107.322	107.588	107.641	
OFFSET	-7.762	-7.000	-5.000	-4.000	0.000	4.000	5.000	7.000	7.377	

CHAINAGE 360

0 4 8 12m
1:200 (A1) 1:400 (A3)
0 2 4 6m
1:100 (A1) 1:200 (A3)

ISSUED FOR APPROVAL
NOT TO BE USED FOR CONSTRUCTION PURPOSES

REV No.	DATE	DRAFT BY	REVIEW	P.M. REVIEW	AMENDMENT DESCRIPTION
A	14/05/24	PA	PA	PA	ISSUED FOR APPROVAL

urbanise wa ENGINEERING SOLUTIONS
Perth
Westpoint Centre
207 / 396 Scarborough Beach Road
Osborne Park WA 6017
Margaret River
Wave Court
7 / 30 Fearn Ave
Margaret River WA 6285

CLIENT
DBCEC (WA) PTY LTD

PROJECT
LOT 751 DONNYBROOK - BOYUP BROOK ROAD, BEELERUP

TITLE
ACCESS ROAD CROSS SECTIONS

DRAFTER	DESIGNED	APPROVED PROJECT MANAGER	APPROVED PROJECT DIRECTOR
P.ALEBAKIS	P.ALEBAKIS	P.ALEBAKIS	P.ALEBAKIS

DATUM AHD	SCALE AS SHOWN	PROJECT No. URB0766	DRAWING No. SK013	REV A
GRID MGA 94	WAPC No. N/A			

C:\Users\PeterAlebakis\URBANISE WA PTY LTD\URB0766 - Lot 751 Donnybrook - Boyup Brook Road, Beelerup - General\Deliverables\DWG\URB0766-SK013 - Access Road Cross Sections 14/05/2024 11:52:34 PM PeterAlebakis